





Directions to Oxford


- 1: Start out going NORTH on BILLIE WATKINS ST SW toward MARSHEUTZ AVE SW. 0.0 mi


-  2: Turn RIGHT onto MARSHEUTZ AVE SW. 0.1 mi


-  3: Turn LEFT onto GALLATIN ST SW. 0.3 mi


-  4: Turn RIGHT onto GOVERNORS DR SW/ US-431 S/ AL-1 S. Continue to follow US-431 S/ AL-1 S. 66.5 mi


-  5: Turn SLIGHT LEFT onto 3RD ST NW/ US-11/ US-278/ US-431/ AL-1/ AL-7. 0.4 mi


-  6: Turn RIGHT onto 5TH AVE NW/ US-278 E/ US-431 S/ AL-1 S/ AL-74 E. 0.8 mi


-  7: Turn RIGHT onto I-59 S. 0.1 mi


-  8: Merge onto I-59 S/ KOREAN WAR MEMORIAL HWY. 0.6 mi


-  9: Merge onto I-759 E/ JOE FORD FWY via EXIT 182 toward GADSDEN. 5.5 mi

-  10: Merge onto US-411 N/ AL-25 E via EXIT 4B toward GADSDEN. 1.8 mi

-  11: Merge onto US-431 S/ AL-1 S via the ramp on the LEFT. 32.5 mi

-  12: Turn RIGHT onto SNOW ST. 0.3 mi

-  13: Turn LEFT onto STEWART ST. 0.2 mi

-  14: End at 915 Stewart St Oxford, AL 36203

Estimated Time: 2.0 hours 18 minutes Estimated Distance: 108.91 miles